



# **2025 St. Bernard Parish Hazard Mitigation Plan Update**

**Initial Planning  
Committee Meeting**

**February 19, 2025**



# Introductions

- **St. Bernard Parish**
  - John Rahaim – St. Bernard Parish OHSEP Director
- **Stephenson Disaster Management Institute (SDMI)**
  - Chris Rippetoe – Hazard Mitigation Program Manager
  - Jason Martin – Emergency Management Analyst
- **Governor's Office of Homeland Security and Emergency Preparedness (GOHSEP)**
  - Jeffrey Giering – State Hazard Mitigation Officer
  - Marion Pearson – HM Planner
  - Christopher Olvey – HM Technical Services Section Chief



# Who is SDMI?

- Stephenson Disaster Management Institute (SDMI) at Louisiana State University
- Non-Academic, Applied Research Unit on campus
- Specialize in providing programmatic support and decision making tools for state and local emergency managers
  - Hazard Mitigation Plans
  - Emergency Operations Plans
  - Geographic Information Systems
  - Application Development
  - Data Visualization
  - Aerial Imagery Collection/Processing



# Hazard Mitigation Is...

- Any action taken to reduce long term risk to life and property;
- On-going process that occurs before, during, and after disasters;
- Mitigation actions help prevent damage to a community's infrastructure, economic, cultural and environmental assets;
- Minimize operational downtime and accelerate recovery of government and the private sector after an event;
- ***Implementation of mitigation actions leads to building stronger, safer and smarter!***



# Why Have a Hazard Mitigation Plan

- Planning efforts help our communities become more sustainable and disaster-resilient
  - Focuses efforts on the hazards, disaster-prone areas and identifying appropriate mitigation actions for future projects
- Must have a FEMA approved plan as a condition for receiving certain types of non-emergency disaster assistance
- **No Plan = No Mitigation Money = No Project Funding**





# Federal HM Plan Requirements

## CODE OF FEDERAL REGULATIONS

---

44

Revised as of October 1, 2018

Emergency Management  
and  
Assistance

- Disaster Mitigation Act of 2000 (DMA 2000)
  - **Section 322** of the Act specifically addresses mitigation planning and requires state and local governments to prepare multi-hazard mitigation plans as a precondition for receiving FEMA mitigation project grants.
- Title 44 Code of Federal Regulations (CFR) §201.6 for FEMA approval and eligibility to apply for FEMA Hazard Mitigation Assistance

# HM Plan Update Requirements

- The plan must be updated every 5 years
  - Plan was last updated in 2020
- Re-assess hazard identification and risk assessment
- Incorporate additional local planning efforts;
- Report mitigation strategy (projects) progress and discuss adjustments;
- **Must have a robust planning committee**
  - Include academia, private business/industry, and non-profit groups as stakeholders.





Hazard Mitigation Planning is a process that identifies natural hazard risks and develops strategies to reduce these risks.

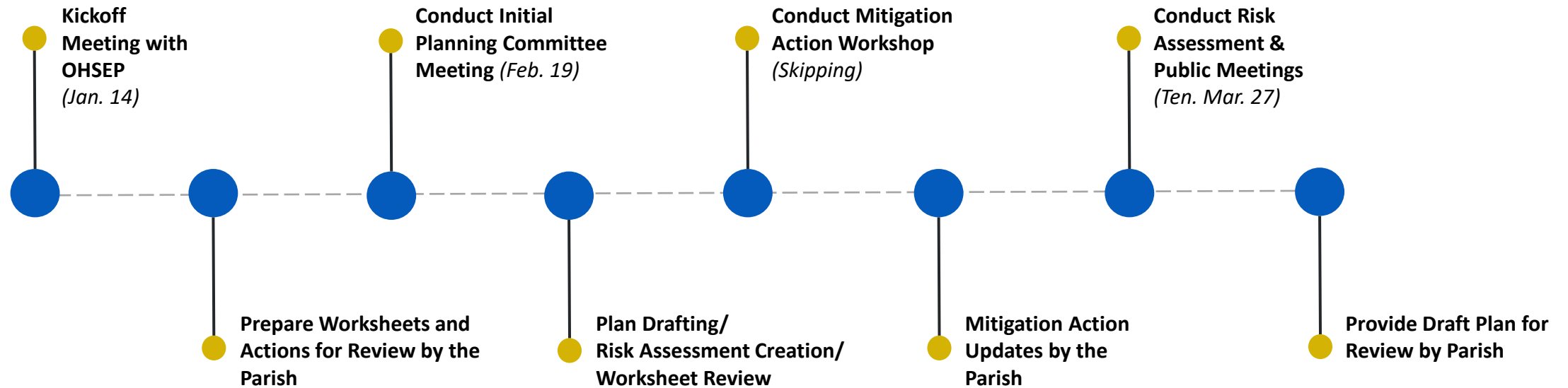


# Plan Update Process

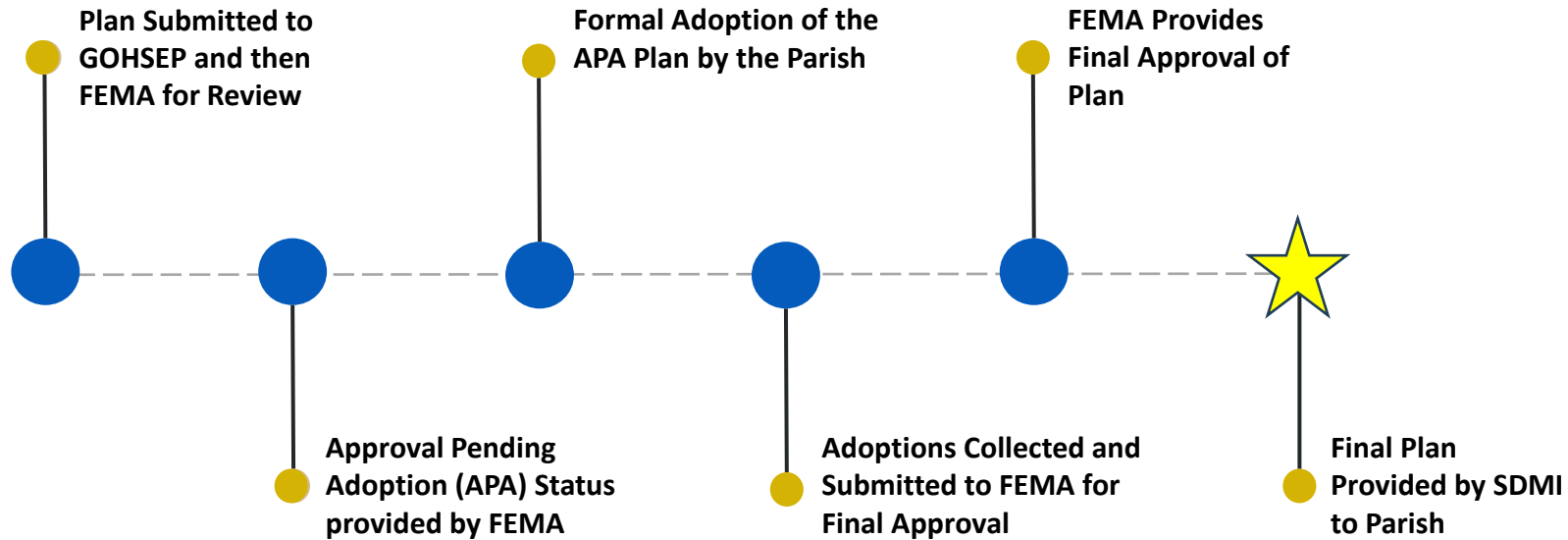




# Plan Update Process Timeline



# Plan Approval Timeline



# Planning Committee Expectations

- Parish will serve as the main liaison/POC throughout the planning process
- Parish **MUST** show active participation in the planning process by the following:
  - Completing state required worksheets;
  - Identifying and updating specific mitigation actions (projects);
  - Have representation at meetings;
  - Report to community and gather feedback from appropriate agencies;
  - Adopt the final plan.



# Plan Development



# Plan Layout

- **Section 1: Introduction**
  - Parish Description
  - Updated Census & Economic Data
- **Section 2: Hazard Identification and Parish-wide Risk Assessment**
- **Section 3: Capability Assessment**
- **Section 4: Mitigation Strategies**
  - Action updates
  - New actions





# Plan Layout

- **Appendix A: Planning Process**
- **Appendix B: Plan Maintenance**
- **Appendix C: Parish Critical Facilities**
- **Appendix D: Plan Adoption**
- **Appendix E: State Required Worksheets**



# Section 1: Introduction

- Parish Description & Geography
- Updated Census Information
  - Total Population
  - Population Density
- Economic update
  - Detail major economic sectors
  - New companies that are having a positive economic impact on the parish



# Section 2: Hazard Identification and Risk Assessment



- Previously Profiled Hazards
- Newly Identified Hazards
- Previous Occurrences
- Probability of Future Events
- Potential Losses due to an Event
- Zoning and Land Use
- Impacts on Critical Facilities
- Impacts from Future Development
- Future Impacts due to Climate Change



# Hazard Identification And Risk Assessment

## Hazards From Previous HMP Include:

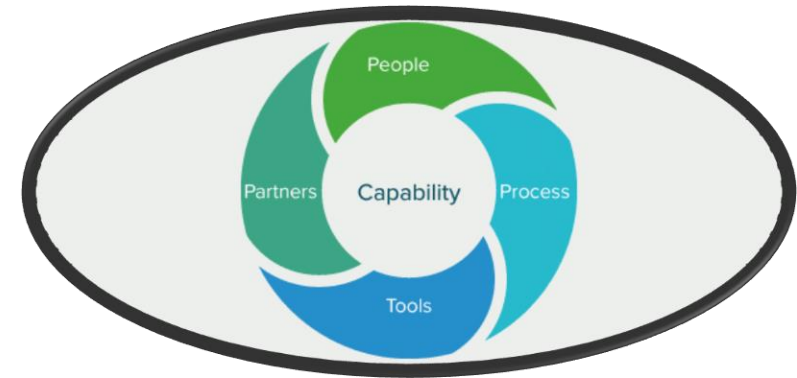
- Coastal Hazards
  - Coastal Land Loss
  - Sea Level Rise
  - Subsidence
- Flooding
- Sinkholes
- Thunderstorms
- Tornadoes
- Tropical Cyclones



# Section 3: Capability Assessment

**Primary types of capabilities for reducing long-term vulnerability through mitigation planning are:**

- Planning and Regulatory
- Administrative and Technical
- Financial
- Educational and Outreach





# Section 4: Mitigation Strategies

## Goals & Objectives

1. Identify and pursue preventative measures that will reduce future damages from hazards
2. Enhance public awareness and understanding of disaster preparedness
3. Reduce repetitive flood losses in the parish
4. Facilitate sound development and rebuilding in the parish so as to reduce or eliminate the potential impacts of hazards



# Section 4: Mitigation Strategies

- Mitigation Action status update for previous actions/projects
- New Mitigation Actions identified for 2025 Update



St Bernard Parish Mitigation Action Sheet							
Jurisdiction-Specific Action	Action Description	Funding Source	Timeframe	Responsible Party, Agency, or Department	Hazard	Status	Comments
SB1: Building Retrofits	Retrofit public buildings exterior shell to maintain use during and after storm events. Benefits: Reduces damage from high winds, and helps assure that the public buildings can be used, occupied and operable during or after storms.	HGMP, BRIC, Local	1-5 years	St. Bernard Parish Police Jury/St. Bernard Parish OHSEP	Flooding, Thunderstorms, Tornadoes, Tropical Cyclones		
SB2: Drainage Improvements	Will relieve flooding problems, reduce flood damage and costs of damage, overtopping of roads with drain water, while also keeping open roadways during periods of high precipitation. Benefits: Relieves Parish or local government and property owners of the continual problems, with closed roadways (loss of function). Saves public funds for road repairs, drainage ditch repairs, sandbagging and blocking of roadways during storm periods.	HGMP, BRIC, FMA, Local	1-5 years	St. Bernard Parish Police Jury/St. Bernard Parish OHSEP	Flooding, Thunderstorms, Tropical Cyclones		
SB3: Mitigation of repetitive loss and severe repetitive loss properties and other hazard prone structures	Elevation, acquisition-demolition, acquisition-relocations, and reconstruction of repetitive loss or flooding or other hazard prone properties.	HGMP, BRIC, FMA, Local	1-5 years	St. Bernard Parish Police Jury/St. Bernard Parish OHSEP	Flooding, Thunderstorms, Tropical Cyclones		
SB4: Safe Room Projects	Construction of a safe room for first responders located in St. Bernard Parish. Other locations will be identified based on funding availability.	HGMP, BRIC, Local	1-5 years	St. Bernard Parish Police Jury/St. Bernard Parish OHSEP	Flooding, Thunderstorms, Tornadoes, Tropical Cyclones		
SB5: Education and Outreach	Enhance the public outreach programs for the parish and all communities by increasing awareness of risks and safety for Coastal Hazards, Flooding, Sinkholes, Thunderstorms, Tornadoes, Tropical Cyclones, hazards as well as providing information on high risk areas. Informing communities, business and citizens on proper mitigation efforts and activities will create resiliency within the parish and its communities.	HGMP, BRIC, FMA, Local	1-5 years	St. Bernard Parish Police Jury/St. Bernard Parish OHSEP	Coastal Hazards, Flooding, Sinkholes, Thunderstorms, Tornadoes, Tropical Cyclones		

# Appendix A: Planning Process

- Overview of planning process
- Planning committee members identified
- Meeting documentation and summaries
- Discussion of neighboring community participation
- Discussion of integration of other parish plans into the HM Plan

# Appendix B: Plan Maintenance

- Review of HM plan **annual** maintenance by the St. Bernard Parish OHSEP Director and planning committee members
- Assign responsible parties for review and edits of the plan





## Appendix C: Critical Facilities

- Updated list of critical facilities
- Facilities must be parish owned
- Will identify which hazards within the risk assessment pose a threat to each facility






# Appendix D: Plan Adoption

- Parish council resolution must be adopted, signed, and placed into the final planning document
- The formal adoption can take place **either after the plan has been granted APA status or during the planning process**





*St. Bernard Parish Council*  
8201 West Judge Perez Drive    Chalmette, Louisiana, 70043  
(504) 278-4228    Fax (504) 278-4209  
www.sbpq.net

**Kerri Callais**  
Councilmember  
at Large

**Richard "Richie" Lewis**  
Councilmember  
at Large

**Gillis McCloskey**  
Councilmember  
District A

**Joshua "Josh" Moran**  
Councilmember  
District B

**Howard Luna**  
Councilmember  
District C

**Wanda Alcon**  
Councilmember  
District D

**Fred Everhardt, Jr.**  
Councilmember  
District E

**Roxanne Adams**  
Clerk of Council

**#9**

EXTRACT OF THE OFFICIAL PROCEEDINGS OF THE COUNCIL OF THE PARISH OF ST. BERNARD, STATE OF LOUISIANA, TAKEN AT A REGULAR MEETING HELD IN THE COUNCIL CHAMBERS OF THE ST. BERNARD PARISH GOVERNMENT COMPLEX, 8201 WEST JUDGE PEREZ DRIVE, CHALMETTE, LOUISIANA ON TUESDAY, DECEMBER 15, 2020 AT THREE O'CLOCK P.M.

On motion of Mrs. Alcon, seconded by Mr. McCloskey, it was moved to adopt the following resolution:

**RESOLUTION SBPC #2087-12-20**

A RESOLUTION ADOPTING THE PARISH-WIDE HAZARD MITIGATION PLAN.

WHEREAS, the St. Bernard Parish Government has received grant funds from the Federal Emergency Management Agency, through the Governor's Office of Homeland Security and Emergency Preparedness, for the preparation of a hazard mitigation plan; and,

WHEREAS, our community has participated in the process to prepare a DMA compliant Hazard Mitigation Plan based on the FEMA guidance available in the How to Guides; and,

WHEREAS, our community wishes to participate in the Hazard Mitigation Plan prepared by the St. Bernard Parish government under the oversight of a Steering Committee comprised of Parish- wide representatives; and,

WHEREAS, St. Bernard Parish has participated in the mitigation planning process; and,

WHEREAS, appropriate opportunity for input by public and community officials has been provided through press releases, open meetings and availability of draft documents; and

WHEREAS, the Plan has been recommended for adoption by the Steering Committee; and,

WHEREAS, adoption of the Plan is required prior to further consideration for FEMA funding under the following programs:

- Pre-Disaster Mitigation
- Hazard Mitigation Grant Program
- Flood Mitigation Assistance Program



# Appendix E: State Required Worksheets

These **MUST** be filled out:

- Capability Assessment
- NFIP Worksheet
- Critical Facilities/Building Inventory
- Vulnerable Population



# Capability Assessment

Capability Assessment Worksheet - St. Bernard Parish		
Local mitigation capabilities are existing authorities, policies and resources that reduce hazard impacts or that could be used to implement hazard mitigation activities. Please complete the tables and questions in the worksheet as completely as possible.		
Planning and Regulatory		
Please indicate which of the following plans and regulatory capabilities your jurisdiction has in place.		
Plans	Yes / No	Comments
Comprehensive / Master Plan	Yes	Community Dev, annually
Capital Improvements Plan	Yes	
Economic Development Plan	Yes	Econ Dev commission, annually
Local Emergency Operations Plan	Yes	2019 - OHSEP, annually
Continuity of Operations Plan	Yes	2019 - OHSEP, annually
Transportation Plan	Yes	2019 - OHSEP, annually
Stormwater Management Plan	Yes	Master Drainage Plan - 2019
Community Wildfire Protection Plan	No	
Other plans (redevelopment, recovery, coastal zone management)	Yes	Redevelopment - comm development, annually; Recovery - recovery dept and OHSEP, annually; Coastal - coastal zone manager in comm dev, annually
Building Code, Permitting and Inspections	Yes / No	Comments
Building Code	Yes	2012
Building Code Effectiveness Grading Schedule (BCEGS) Score	No	
Fire Department ISO/PIAL rating	Yes	
Site plan review requirements	Yes	
Land Use Planning and Ordinances	Yes / No	Comments
Zoning Ordinance	Yes	
Subdivision Ordinance	Yes	
Floodplain Ordinance	Yes	
Natural Hazard Specific Ordinance (stormwater, steep slope, wildfire)	Yes	
Flood Insurance Rate Maps	Yes	
Acquisition of land for open space and public recreation uses	Yes	
Other	No	

*Place answers in Yes/No column, add comments if necessary (i.e. what year the plan was updated last)*

# National Flood Insurance Program

National Flood Insurance Program (NFIP) - St. Bernard Parish		
<b>Insurance Summary</b>		<b>Comments</b>
How many NFIP policies are in the community? What is the total premium and coverage?		
How many claims have been paid in the community? What is the total amount of paid claims? How many of the claims were for substantial damage?		
How many structures are exposed to flood risk within the community?		
Describe any areas of flood risk with limited NFIP policy coverage.		
<b>Staff Resources</b>		<b>Comments</b>
Is the Community FPA or NFIP Coordinator certified?		
Is flood plain management an auxiliary function?		
Provide an explanation of NFIP administration services (e.g., permit review, GIS, education or outreach, inspections, engineering capability)		
What are the barriers to running an effective NFIP program in the community, if any?		
<b>Compliance History</b>		<b>Comments</b>
Is the community in good standing with the NFIP?		
Are there any outstanding compliance issues (i.e., current violations)?		
When was the most recent Community Assistance Visit (CAV) or Community Assistance Contact (CAC)?		
Is a CAV or CAC scheduled or needed? If so when?		
<b>Regulation</b>		<b>Comments</b>
When did the community enter the NFIP?		
When was the FIRM adopted by the community?		
Are the FIRMs digital or paper?		
Do floodplain development regulations meet or exceed FEMA or State minimum requirements? If so, in what ways?		
<b>Community Rating System (CRS)</b>		<b>Comments</b>
Does the community participate in CRS?		
What is the community's CRS Class Ranking?		
Does the plan include CRS planning requirements?		

- FEMA can provide this information, or local/parish floodplain managers



# Building Inventory

St. Bernard Parish Owned Building Information - St. Bernard Parish								
Name of Building	Purpose of Building	Address	City	Latitude	Longitude	Assessed Value	Date Built	Construction Type
34th Courthouse & Equipment	Courthouse	1101 W. St. Bernard Hwy.	Chalmette	29.94067848	-89.97372308	\$13,500,000.00	1939/2013	Fire Resistive
911 Building & Equipment	Nine- 911	8001 W. St. Bernard Hwy.	Chalmette	29.94941195	-89.9926749	\$1,100,000.00	2003/2010	Masonry
Alluvial City Drainage Station & Equipment	Public Works	2200 Maple St.	St. Bernard	29.84389121	-89.69095339	\$260,000.00	2010	Metal
Andrew Jackson Middle School	Education	201 8th St	Chalmette	29.95096146	-89.98354668			
Animal Control Shelter	Animal Control	5455 East Judge Perez Dr.	Violet	29.91569153	-89.89922101	\$805,000.00	2010	Metal
Arabi Elementary School	Education	7200 Alexander Ave	Arabi	29.95930481	-89.99896225			
Area 4 Administration Bldg.	Public Works	7715 East Judge Perez Dr.	Violet	29.87974444	-89.87435217	\$100,000.00	2011	Metal
Area 4 Guard Building	Public Works	7715 East Judge Perez Dr.	Violet	29.87974444	-89.87435217	\$156,000.00	2011	Metal
Area 4 Storage Bldg.	Public Works	7715 East Judge Perez Dr.	Violet	29.87974444	-89.87435217	\$45,000.00	2011	Metal
Arlene Meraux Elementary School	Education	4004 Paris Rd	Chalmette	29.95836936	-89.95768355			
Auditorium & Cultural Center & Equipment	Auditorium	8245 W. Judge Perez Dr.	Chalmette	29.95527492	-89.98097089	\$6,700,000.00	1972/2009	Fire Resistive
Auditorium Marquee/Electronic Sign	Auditorium	8245 W. Judge Perez Dr.	Chalmette	29.95527492	-89.98097089	\$370,000.00	2009	
Aycock Barn Office Bldg, Covered Area and Storage Facility	Administration	409 Aycock St.	Arabi	29.95099449	-90.00572495	\$1,220,505.00	2010	Fire Resistive
Benjamin Street Boat House	Recreation	8300 Benjamin St.	Chalmette	29° 57' 49.5029"	-89° 58' 30.1202"	\$183,000.00	2015	Wood
Buccaneer Villa Gym	Recreation	8600 Victory Dr.	Chalmette	29° 57' 37.0058"	-89° 58' 13.3608"	\$500,000.00	1974	steel
C.F. Rowley Alternative School	Education	49 Madison Ave	Chalmette	29.94446239	-89.97825564			
Chalmette Elementary School	Education	75 E Chalmette Cir	Chalmette	29.94816624	-89.97698488			
Chalmette High School	Education	1100 E Judge Perez	Chalmette	29.93816042	-89.9536683			
Chemical Building & Equipment	Water	1111 E. St. Bernard Hwy. (Palmisano Blvd. Entrance)	Chalmette	29.93163152	-89.95859959	\$4,137,485.48	2015	Concrete
Clearwell Pump Station	Water	1111 E. St. Bernard Hwy. (Palmisano Blvd. Entrance)	Chalmette	29.93163152	-89.95859959	\$2,051,647.00	2015	Concrete
Control Building & Pipe Gallery & Equipment	Water	1111 E. St. Bernard Hwy. (Palmisano Blvd. Entrance)	Chalmette	29.93163152	-89.95859959	\$7,957,032.79	2015	Concrete
Council on Aging	Council on Aging	8201 W. Judge Perez Dr. ("B")	Chalmette	29.95643064	-89.98279294	\$2,500,000.00	2009	Fire Resistive
Courthouse Annex - Drug Court Adm. Off.	Courthouse	1009 W. Moreau St.	Chalmette	29.94097188	-89.97294902	\$800,000.00	1964/2009	Masonry
Courthouse Square & Equipment	Courthouse	2118 Jackson Blvd.	Chalmette	29.940727	-89.97371371	\$3,050,000.00	2012	Fire Resistive
Cresap/Caserta	Recreation	1357 E. Bayou Rd.	St. Bernard	29.86783735	-89.85944148	\$95,000.00	1900/2010	Wood
Cypress Garden Gym	Recreation	2900 Bloomquist Dr.	Meraux	29.93863468	-89.92199505	\$1,450,000.00	2009	Metal
Delacroix Pump Station & Equipment	Public Works		St. Bernard	29.76820022	-89.78912733	\$598,500.00	2010	Metal
Dravo Electrical Building & Equipment	Water	4020 Jean Lafitte Blvd.	Chalmette	29.96473201	-89.9749819	\$2,000,000.00	1987/2012	Concrete
Ducros Museum	Recreation	1345 Bayou Rd.	St. Bernard	29.86780226	-89.85986019	\$350,000.00	1800/2010	Wood
Edward Kattengall Gymnasium	Recreation	801 Community St.	Arabi	29.95290582	-90.00114217	\$650,000.00	1937	Wood
Esteves House	Recreation	1357 F Bayou Rd.	St. Bernard	29.86783735	-89.85944148	\$80,000.00	1890/2010	Wood
Estopinal-Salles House	Recreation	1367 C Bayou Rd.	St. Bernard	29.86783735	-89.85944148	\$205,000.00	2010	Wood
Estopinal-Salles Kitchen	Recreation	1357 C Bayou Rd.	St. Bernard	29.86783735	-89.85944148	\$75,000.00	2010	wood
Fire Station #1	Fire	1500 Aycock St.	Arabi	29.96064984	-90.00132012	\$500,000.00	1991/2008	Metal Stud
Fire Station #10	Fire	3901 Bayou Rd.	St. Bernard	29.8599893	-89.77558059	\$500,000.00	1995/2013	Metal
Fire Station #11	Fire	2424 Florissant Hwy.	St. Bernard	29.84033283	-89.69001319	\$935,000.00	2009	Metal
Fire Station #12	Fire	4623 Delacroix Hwy.	St. Bernard	29.77657665	-89.78110834	\$885,837.00	2010	Metal



# Vulnerable Populations

Vulnerable Populations Worksheet						
St. Bernard Parish						
All Hospitals (Private or Public)	Address	Street	City	Zip Code	Latitude	Longitude
St. Bernard Parish Hospital	8000	W. Judge Perez Dr.	Chalmette	70043	29° 57' 20.9376"	-89° 59' 10.117"
Nursing Homes (Private or Public)	Address	Street	City	Zip Code	Latitude	Longitude
Mobile Home Parks	Address	Street	City	Zip Code	Latitude	Longitude
Chalmette Trailer Park	3224	E. St. Bernard Hwy.	Chalmette	70043	29° 55' 47.8315"	-89° 55' 54.6503"
Colonial Trailer Park	5600	E. St. Bernard Hwy.	Violet	70092	29° 54' 31.8085"	-89° 54' 17.5288"
Dicarlo's Trailer Park	692	Bayou Rd.	St. Bernard	7085	29° 52' 4.1952"	-89° 52' 26.1084"
Fanz Mobile Park	2237	Bayou Rd.	St. Bernard	70085	29° 52' 2.8272"	-89° 50' 5.8862"
Henley's Trailer Park	5012	E. St. Bernard Hwy.	Violet	70092	29° 54' 53.9125"	-89° 54' 39.7894"
Lind's Trailer Park	348	Bayou Rd.	St. Bernard	70085	29° 52' 4.4728"	-89° 52' 53.5397"
Liccardi's Trailer Park	2817	E. St. Bernard Hwy.	Meraux	70075	29° 55' 49.0613"	-89° 56' 15.2542"
Mary Ann Trailer Park	2813	E. St. Bernard Hwy.	Meraux	70075	29° 55' 49.0807"	-89° 56' 15.8525"
Myrtle Grove Trailer Park	2821	E. St. Bernard Hwy.	Meraux	70075	29° 55' 49.0415"	-89° 56' 14.6558"
Nehlig's Trailer Park	3025	Bayou Rd.	St. Bernard	70085	29° 52' 1.596"	-89° 48' 37.872"
Packenhams Trailer Park	1408	E. St. Bernard Hwy.	Chalmette	70043	29° 55' 50.1247"	-89° 57' 15.6704"
Paup's Trailer Park	1800	E. St. Bernard Hwy.	Chalmette	70043	29° 55' 49.4738"	-89° 56' 57.2784"
Poydras Trailer Park	2100	Newton St.	Meraux	70075	29° 55' 35.4"	-89° 55' 10.1964"
Richard's Trailer Park	350	Bayou Rd.	St. Bernard	70085	29° 51' 57.4574"	-89° 52' 54.5326"
Riveredge Trailer Park	2020	E. St. Bernard Hwy.	Chalmette	70043	29° 55' 49.4879"	-89° 56' 55.4996"
Seelos Trailer Park #1	1300	E. St. Bernard Hwy.	Chalmette	70043	29° 55' 50.1247"	-89° 57' 15.6704"
Seelos Trailer Park #2	1400	E. St. Bernard Hwy.	Chalmette	70043	29° 55' 50.1247"	-89° 57' 15.6704"
Sidlenie Trailer Park	209	E. Urquhart St.	Chalmette	70043	29° 56' 38.5321"	-89° 57' 40.0338"





# Parish Mitigation Survey

- Collects information from citizens regarding their perceptions of local hazards and mitigation efforts
- Results will be included in the plan if there are enough responses

[https://lsu.qualtrics.com/jfe/form/SV\\_9QCyzhJGx7X02CG](https://lsu.qualtrics.com/jfe/form/SV_9QCyzhJGx7X02CG)



# SDMI Hazard Mitigation Website

- Repository for materials used during update process
- <https://hmplans.sdmi.lsu.edu/Home/Parish/st-bernard>



The screenshot displays the SDMI Hazard Mitigation Website for St. Bernard Parish. The header includes the LSU logo, the text "Stephenson Disaster Management Institute", and a navigation bar with "SDMI HOME", "f", and "t" icons. Below the header, a yellow banner reads "HAZARD MITIGATION". A secondary navigation bar contains "Intro", "Events", "FEMA Resources", "Parish Plans", and "Settings".

The main content area is titled "St. Bernard Parish" and includes a "PLAN DUE DATE: DECEMBER 21 2025" badge. A "DEVELOPMENT STATUS" section shows a progress bar with four stages: "PLAN DEVELOPMENT" (yellow), "PLAN REVIEW" (purple), "PLAN ADOPTION" (purple), and "COMPLETED" (purple). Below the progress bar, a timeline shows "COORDINATION JAN 2025", "TBD", "TBD", and "TBD".

A "PARTICIPATING JURISDICTIONS" section lists "St. Bernard Parish, unincorporated areas". Below this, a "2025 ST. BERNARD PARISH KICKOFF MEETING" is scheduled for "JAN 14" as a "Phone Conference" from "10:00 AM - 10:30 AM 1/14/2025", with a download icon.

The "PREVIOUS PLANS" section is divided into two years: "2015" and "2020". Each year has three download buttons for specific documents: "2015 ST. BERNARD PARISH KICKOFF MEETING", "2015 ST. BERNARD PARISH RISK ASSESSMENT & PUBLIC MEETING", and "2015 ST. BERNARD PARISH HAZARD MITIGATION PLAN" for 2015; and "2020 ST. BERNARD PARISH INITIAL PLANNING COMMITTEE MEETING", "2020 ST. BERNARD PARISH RISK ASSESSMENT & PUBLIC MEETING", and "2020 ST. BERNARD PARISH HAZARD MITIGATION PLAN" for 2020.

A "Survey" section at the bottom features a purple button labeled "Access Survey". The footer includes the LSU logo.

# The Final Product

- **FEMA approved Hazard Mitigation Plan**
  - Meets requirements of Title 44 Code of Regulations (CFR) §201.6 for approval and eligibility to apply for FEMA Hazard Mitigation Assistance grant programs.
  - A hazard mitigation project strategy for the Parish
  - A comprehensive list of parish owned properties
  - Assessment of natural disaster-related risks and vulnerabilities



# Next Steps

- Identify Neighboring Community
  - Plaquemines was used previously
- Worksheet Due Dates
- Dates for Next Meetings
  - Risk Assessment Meeting
  - Public Meeting
- Draft Plan to FEMA
  - 2-3 weeks following the public meeting
- Adoptions
  - BEFORE or AFTER the FEMA Review



# Contact Us

**Chris Rippetoe, CFM**

**HM Program Manager**

[crippe2@lsu.edu](mailto:crippe2@lsu.edu)

(225) 578-6667

**Jason Martin**

**Emergency Management Analyst**

[jmar293@lsu.edu](mailto:jmar293@lsu.edu)

(225) 578-6264



