



Lincoln Parish Hazard Mitigation Plan Update Mitigation Action Workshop

March 22, 2023

Ruston, LA

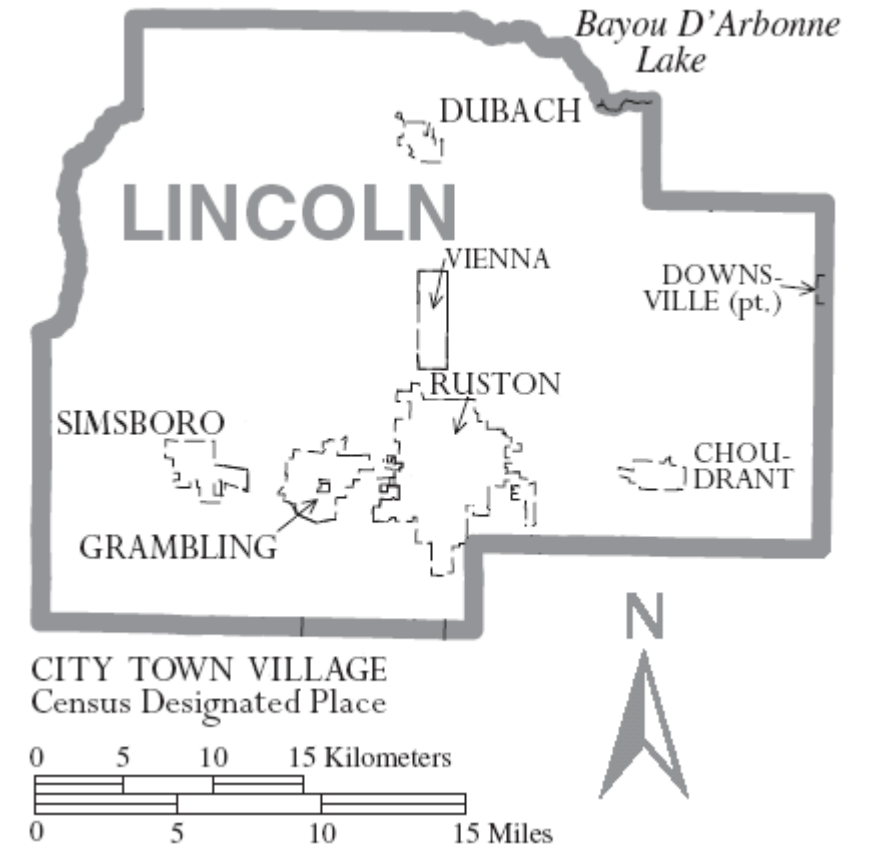
Agenda

- Review/Update State Required Worksheets
- Existing Actions Update
- New Action Identification
- New Action Form
- Outstanding Items
- Update on Planning Timeline
- Questions/Adjourn

Appendix E: State Required Worksheets

Each jurisdiction **MUST** fill these out:

- Capability Assessment
- NFIP Worksheet
- Building Inventory
- Vulnerable Population



Capability Assessment

Capability Assessment Worksheet - Lincoln Parish		
Local mitigation capabilities are existing authorities, policies and resources that reduce hazard impacts or that could be used to implement hazard mitigation activities. Please complete the tables and questions in the worksheet as completely as possible.		
Planning and Regulatory		
Please indicate which of the following plans and regulatory capabilities your jurisdiction has in place.		
Plans	Yes/No	Comments
Comprehensive / Master Plan	No	
Capital Improvements Plan	Yes	
Economic Development Plan	No	
Local Emergency Operations Plan	Yes	
Continuity of Operations Plan	Yes	
Transportation Plan	Yes	
Stormwater Management Plan	Yes	
Community Wildfire Protection Plan	Yes	
Other plans (redevelopment, recovery, coastal zone management)	N/A	
Building Code, Permitting and Inspections		
Building Code	Yes	
Building Code Effectiveness Grading Schedule (BCEGS) Score	No	
Fire Department ISO/PIAL rating	Yes	
Site plan review requirements	Yes	
Land Use Planning and Ordinances		
Zoning Ordinance	No	
Subdivision Ordinance	Yes	
Floodplain Ordinance	Yes	
Natural Hazard Specific Ordinance (stormwater, steep slope, wildfire)	No	
Flood Insurance Rate Maps	Yes	
Acquisition of land for open space and public recreation uses	No	
Other	Yes	

Place answers in Yes/No column, add comments if necessary (i.e. what year the plan was updated last)

National Flood Insurance Program

National Flood Insurance Program (NFIP) - Lincoln Parish		
Insurance Summary		Comments
How many NFIP policies are in the community? What is the total premium and coverage?		
How many claims have been paid in the community? What is the total amount of paid claims? How many of the claims were for substantial damage?		
How many structures are exposed to flood risk with in the community?		
Describe any areas of flood risk with limited NFIP policy coverage.		
Staff Resources		Comments
Is the Community FPA or NFIP Coordinator certified?		
Is flood plain management an auxiliary function?		
Provide an explanation of NFIP administration services (e.g., permit review, GIS, education or outreach, inspections, engineering capability)		
What are the barriers to running an effective NFIP program in the community, if any?		
Compliance History		Comments
Is the community in good standing with the NFIP?		
Are there any outstanding compliance issues(i.e., current violations)?		
When was the most recent Community Assistance Visit (CAV) or Community Assistance Contact (CAC)?		
Is a CAV or CAC scheduled or needed? If so when?		
Regulation		Comments
When did the community enter the NFIP?		
Are the FIRMs digital or paper?		
Do floodplain development regulations meet or exceed FEMA or State minimum requirements? If so, in what ways?		
Community Rating System (CRS)		Comments
Does the community participate in CRS?		
What is the community's CRS Class Ranking?		
Does the plan include CRS planning requirements?		

- FEMA can provide this information, or local /parish floodplain managers



Building Inventory

Building Inventory - Lincoln Parish								
Name of Building	Purpose of Building	Address	City	Latitude	Longitude	Assessed Value	Date Built	Construction Type
LPFD Office Headquarters	Parish Fire Station	4786 Hwy 167	Dubach	32.601064	-92.648616	\$823,815	2015	Metal
LPFD #1, Vienna Station	Parish Fire Station	4786 Hwy 167	Dubach	32.601064	-92.648616	\$617,259	1992	Metal
LPFD #2, Mt. Olive Station	Parish Fire Station	422 Garr Rd	Grambling	32.548291	-92.702531	\$208,200	1992	Metal
LPFD #3, Tech Farm Station	Parish Fire Station	2877 Tech Farm Rd	Ruston	32.497386	-92.656001	\$89,124	1992	Metal
LPFD #4, Maner Sisemore Station	Parish Fire Station	540 Sisemore Rd	Ruston	32.514144	-92.580934	\$381,300	1992	Metal
LPFD #5, Chandler Road Station	Parish Fire Station	985 Chandler Rd	Ruston	32.564568	-92.561453	\$208,200	1992	Metal
LPFD #6, Dubach Station	Parish Fire Station	118 Smith St	Dubach	32.701093	-92.65587	\$381,300	1992	Metal
LPFD #7, Hico Station	Parish Fire Station	747 Hwy 152	Dubach	32.740212	-92.711048	\$381,300	1992	Metal
LPFD #8, Corinth, Hood, McCurry Station	Parish Fire Station	4310 Hwy 545	Dubach	32.730215	-92.786412	\$89,124	1992	Metal
LPFD #9, Cross Roads Station	Parish Fire Station	13360 Hwy 146	Dubach	32.672261	-92.806983	\$89,124	1992	Metal
LPFD #10, Fellowship, Britt Station	Parish Fire Station	135 Britt Rd	Dubach	32.727662	-92.61512	\$89,124	1992	Metal
LPFD #11, Simsboro Station	Parish Fire Station	147 Second St	Simsboro	32.534361	-92.789446	\$491,991	1992	Metal
LPFD #12, Oak Grove Station	Parish Fire Station	1778 Hwy 147	Simsboro	32.501591	-92.871533	\$89,124	1992	Metal
LPFD #13, Madden Road,Carrol Station	Parish Fire Station	621 Madden Rd	Grambling	32.484197	-92.742119	\$89,124	1992	Metal
LPFD #14, Nobles School Station	Parish Fire Station	440 Nobles School Rd	Dubach	32.640037	-92.761702	\$296,500	1992	Metal
LPFD #15, Kings Gin Station	Parish Fire Station	110 Kings Gin Rd	Arcadia	32.591959	-92.867165	\$89,124	1992	Metal
LPFD #16, Sibley Station	Parish Fire Station	132 Hwy 821	Choudrant	32.57613	-92.469057	\$305,800	1992	Metal
LPFD #17, Tremont Station	Parish Fire Station	537 Pleasant Grove Road	Choudrant	32.513704	-92.467202	\$89,124	1992	Metal
LPFD #18, Downsview West Station	Parish Fire Station	132 Wild Wing Road	Downsville	32.641153	-92.432514	\$89,124	1992	Metal
LPFD #19, D'Arbonne, Brewster Station	Parish Fire Station	714 Anderson Rd	Ruston	32.670123	-92.505868	\$84,083	1992	Metal
LPFD #20, Mineral Springs Station	Parish Fire Station	4428 Hwy 822	Dubach	32.637872	-92.570065	\$208,200	1992	Metal
LPFD #21, Rolling Hills Station	Parish Fire Station	1360 Hwy 3072	Ruston	32.597855	-92.598779	\$292,963	2010	Metal
Lincoln Parish Fire Training Classroom	Parish Fire Training Center	415 Fire Training Rd	Dubach	32.610902	-92.599244	\$234,518	2000	Metal
Lincoln Parish Fire Training Tower	Parish Fire Training Center	415 Fire Training Rd	Dubach	32.610902	-92.599244	\$505,391	2000	Metal
Lincoln Parish Courthouse	Parish Government Building	100 W Texas Ave	Ruston	32.527146	-92.638825	\$5,998,388	1950	Concrete
Lincoln Parish Annex i	Parish Government Building	101 W Railroad Ave	Ruston	32.527544	-92.638525	\$1,223,697	1980	Concrete
Lincoln Parish Annex II	Parish Government Building	117 S Trenton St	Ruston	32.527719	-92.639152	\$68,504	1980	Concrete
Lincoln Parish Police Jury Complex I	Parish Government Building	307 N Homer St	Ruston	32.531376	-92.644109	\$2,669,346	1981	Concrete
Lincoln Parish Police Jury Complex II	Parish Government Building	105 W. Texas Ave	Ruston	32.526529	-92.638618	\$1,325,000	1985	Concrete
Lincoln Parish PJ/DC Record Storage	Parish Government Building	131 Road Camp Rd	Ruston	32.557874	-92.609263	\$47,245	1980	Metal
Lincoln Parish Public Works Department	Parish Public Works Facility	189 Arkansas Plant Rd	Dubach	32.609573	-92.59181	\$1,282,822	2008	Metal
Lincoln Parish Solid Waste Department	Parish Solid Waste Facility	463 Arkansas Plant Rd	Dubach	32.619113	-92.592753	\$746,383	1970	Metal
Lincoln Parish Health Unit	Parish Health Facility	405 E Georgia Ave	Ruston	32.531437	-92.633254	\$948,094	1975	Concrete
Lincoln Parish Park	Parish Recreational Facility	199 Parish Park Rd	Ruston	32.588282	-92.605692	\$355,555	1985	Metal
Lincoln Parish Exhibition Center	Parish Event Center & Pet Shelter Facility	165 Fairgrounds Rd	Dubach	32.61146	-92.588527	\$2,249,294	2001	Metal
Lincoln Hall	Parish Event Center	149 Fairgrounds Rd	Dubach	32.609843	-92.588306	\$465,000	2022	Metal
Lincoln Parish Library/Events Center	Parish Library/Events Center	910 N. Trenton St	Ruston	32.537328	-92.6383	\$7,197,731	2008	Concrete
Lincoln Parish Detention Center	Parish Prison/Correction Facility	170 Road Camp Rd	Ruston	32.560471	-92.609337	\$10,193,791	1981	Concrete
Lincoln Parish Public Safety Complex	Parish Law Enforcement/EOC	161 Road Camp Rd	Ruston	32.558792	-92.610442	\$7,794,000	2014	Metal
Lincoln Parish Sheriffs Training Center	Parish Law Enforcement Training Facility	160 Old KOA Rd	Simsboro	32.551201	-92.788394	\$800,000	2022	Concrete
LPNET Office	Parish Law Enforcement	167 Haddox Rd	Ruston	32.562123	-92.603843	\$450,000	2017	Metal

Vulnerable Populations

Vulnerable Populations - Lincoln Parish				
All Hospitals (Private or Public)				
Name	Street	Zip Code	Latitude	Longitude
Serenity Springs Specialty Hospital	1495 Frazier Rd	71270	32.576986	-92.602111
Nursing Homes (Private or Public)				
Name	Street	Zip Code	Latitude	Longitude
Ruston Nursing & Rehabilitation Center	3720 Hwy 80	71270	32.533926	-92.567712
Mobile Home Parks				
Name	Street	Zip Code	Latitude	Longitude
Twin Oaks Mobile Home Park	173 Twin Oaks Ln (Pvt)	71270	32.566372	-92.564441
Wilson Mobile Home Park	890 Rough Edge Rd	71270	32.552698	-92.596801
Town & Country Mobile Home Park	696 Burgessville Rd	71270	32.560275	-92.602198
Shady Pines Mobile Home Park	964 Burgessville Road	71270	32.552751	-92.604461
Village Green Mobile Home Park	102 -148 Village Green Rd (Pvt)	71270	32.569676	-92.602733
The Edge Mobile Home Park	137 Rough Edge Rd	71270	32.533762	-92.575227
Green Acres Mobile Home Park	203 Water Tank Rd	71270	32.506511	-92.607718
Shady Lane Mobile Home Park	1423 McAllister St	71270	32.512099	-92.625943
Shepherd Creek Mobile Home Park	Shepherd Creek Road	71270	32.504186	-92.669176
Peachland Village Mobile Home Park	7003 Hwy 80	71270	32.505675	-92.691666
Lynch Mobile Home Park	181 Kathryn Ln (Pvt)	71270	32.505652	-92.695625
Richardson Mobile Home Park	120 Kathryn Ln (Pvt)	71270	32.506955	-92.696282
Westwood Hills Mobile Home Park	3300 Fletcher Ln	71270	32.526793	-92.679567
Pine Ridge Mobile Home Park	294 Tarbutton Rd	71270	32.549695	-92.681039
Tall Timbers Mobile Home Park	1343 Frazier Rd	71270	32.57469	-92.608268
Oakwood Mobile Home Park	1361 Frazier Rd	71270	32.575177	-92.607746
Romie Ridge Mobile Home Park	135 Romie Ridge Ln (Pvt)	71235	32.63837	-92.573563
Hilly Junction Mobile Home Park	3175 Hwy 167	71235	32.655022	-92.64952
Goose Creek Mobile Home Park	1596 McCullin Rd	71235	32.628164	-92.776847
Smart Mobile Home Park	11346 Hwy 80	71275	32.541772	-92.864793
Calvin Barnard Mobile Home Park	250 Jackson Rd	71275	32.497666	-92.778747
Antley Mobile Home Park	217 Gahagan Rd	71275	32.51808	-92.756211
Country Roads Mobile Home Park	505 Hwy 3005	71245	32.503774	-92.73144
Charity Place Mobile Home Park	373 Belton Rd	71245	32.492214	-92.734164
Minniefield Mobile Home Park	421 Heard Rd	71245	32.495581	-92.707864
Burks Mobile Home Park	203 Nathan Loop	71245	32.549472	-92.709324
Belinda Mobile Home Park	210 Garr Road	71245	32.552416	-92.696434
Clarence Kennedy Mobile Home Park	353 Dunn Rd	71245	32.541854	-92.702545
Oak Hill Mobile Home Park	269 Dunn Rd	71245	32.54377	-92.699096
Robert Evans Mobile Home Park	4399 Hwy 818	71270	32.464256	-92.687988
Green Leaf Mobile Home Park	4587 Hwy 80	71270	32.534009	-92.602907
Blueberry Hills Mobile Home Park	601 Franke Dr	71270	32.524095	-92.613691
The Village at Choudrant Creek	199 Chandler Rd	71270	32.538179	-92.554833

Existing Actions Update

- Each municipality must provide these updates
- If not completed during this meeting, updates must be provided to SDMI by the date agreed upon by the parish and jurisdictions.

Lincoln Unincorporated - New Mitigation Actions						
Jurisdiction-Specific Action	Action Description	Funding Source	Target Completion Date	Responsible Party, Agency, or Department	Hazard	Status
LIN1: Building Retrofits	Retrofit public buildings exterior shell to maintain use during and after storm events. Benefits: Reduces damage from high winds, and helps assure that the public buildings can be used, occupied and operable during or after storms.	FEMA HMGP, Local	1-5 years	Lincoln Parish OHSEP	Thunderstorms, Tropical Cyclones, Tornadoes	
LIN2: Drainage Improvement	Will relieve flooding problems, reduce flood damage and costs of damage, overtopping of roads with drain water, while also keeping open roadways during periods of high precipitation. Benefits: Relieves Parish or local government and property owners of the continual flooding problems, with closed roadways (loss of function). Saves public funds for road repairs, drainage ditch repairs, sandbagging and blocking of roadways during storm periods.	FEMA HMGP, Local	1-5 years	Lincoln Parish OHSEP	Flooding, Tropical Cyclones	
LIN3: Mitigation of repetitive loss and severe repetitive loss properties and other hazard prone structures	Elevation, acquisition-demolition, acquisition-relocations, and reconstruction of repetitive loss or flooding or other hazard prone properties. .	FEMA HMGP, Local	1-5 years	Lincoln Parish OHSEP	Flooding, Tropical Cyclones	
LIN4: Safe Room Projects	Construction of a safe room for first responders located in Lincoln Parish. Other locations will be identified based on funding availability.	FEMA HMGP, Local	1-5 years	Lincoln Parish OHSEP	Thunderstorms, Tornadoes, Tropical Cyclones, Wildfires	

Existing Actions Update

- Acceptable status updates:
 - **Deleted** – You no longer want this action/project included in the 2023 update
 - **Completed** – The action/project has been completed
 - **Not Started – Carried Over** – This action/project was not started; you would like to carry it over in the next update
 - **In Progress** – This action/project has been started and/or is actively being worked on

New Action Identification

- Each municipality must have at least **TWO** new or carried over actions for each hazard profiled in the Risk Assessment
 - In Progress actions may also count for credit with appropriate status description
 - Each municipality of Lincoln currently has two or more actions for each hazard profiled
- Think about potential projects over the next 5 years
- Have priorities changed? Has development created a need for new projects?
- Are there regional or multi-jurisdictional projects to consider?
- Utilize the FEMA Mitigation Ideas Resources Guide

Hazards for Action Consideration

- Drought
- Excessive Heat
- Flooding
- Thunderstorms
- Tornadoes
- Tropical Cyclones
- Wildfires
- Winter Weather



Filling Out Mitigation Action Forms

IMPLEMENTATION KEY FOR POTENTIAL HAZARD MITIGATION ACTIONS LINCOLN PARISH	
DESCRIPTION	
MITGATION ACTION	
LEAD AGENCY	
SUPPORTING AGENCIES	
TIMELINE	
COST ESTIMATE	
POSSIBLE FUNDING SOURCE(S)	
ASSOCIATED GOALS	
PRIORITY	
Action Description	
Type of Mitigation Action	
How Action Aligns with Risk Reduction	
Current Status of Action	
Hazard Addressed	

Additional Supporting Information:

Filling Out Mitigation Action Forms

Title of Action

Must name
position/agency

Doesn't need to
be exact

MITIGATION ACTION	
LEAD AGENCY	
SUPPORTING AGENCIES	
TIMELINE	
COST ESTIMATE	
POSSIBLE FUNDING SOURCE(S)	

Filling Out Mitigation Action Forms

Must refer to goals as stated in plan

Assign priority based on TBD criteria



ASSOCIATED GOALS	
PRIORITY	

Lincoln Parish Goals

- Identifying and pursuing preventive measures that will reduce future damages from hazards
- Enhancing public awareness and understanding of disaster preparedness
- Reducing repetitive flood losses in the parish
- Facilitating sound development in the parish to reduce or eliminate the potential impact of hazards

Prioritizing Mitigation Actions

- **High Priority**

- Ongoing actions and/or actions that will provide maximum benefit that can be undertaken by existing parish staff with or without additional funding

- **Medium Priority**

- Actions with medium benefit and relatively low cost, political support, and public support but require additional funding/resources

- **Low Priority**



- Actions that require substantial funding and/or would result in limited benefit to the community

Filling Out Mitigation Action Forms

Detailed
description of
action

4 types
described in
manual

Describe how
action will
benefit
community



Action Description	
Type of Mitigation Action	
How Action Aligns with Risk Reduction	

Types of Eligible Mitigation Actions

- **Local Plans and Regulations**

- Comprehensive plans
- Land use ordinances
- Stormwater management plans
- Open space preservation

- **Structure and Infrastructure Projects**

- Acquisitions/elevations
- Utility Undergrounding
- Structural retrofits
- Detention and Retention Structures

- **Natural Systems Protection**

- Wetland restoration/preservation
- Forest Management
- Sediment and erosion control

- **Education and Awareness Programs**

- Radio/television spots
- Websites with maps and information
- Mailings to residents in hazard-prone areas

Filling Out Mitigation Action Forms

Action Status

List out hazards
that will be
mitigated by
action

Current Status of Action	
Hazard Addressed	

Community Discussions

Plan Timeline Update

- Outstanding Worksheets
- Completed Mitigation Action Update
- Completed New Mitigation Actions
- Public Meeting
- Draft Plan – 2-3 weeks after Public Meeting
- Submission Date to FEMA – One to Two weeks after Draft Plan

