




2025 St. Tammany Parish Hazard Mitigation Plan Update



Kickoff Meeting
September 17th, 2024



Introductions


- **St. Tammany Parish**
 - Clint Ory – STP OHSEP Director
 - deEtte Smythe – STP Regulatory Manager/CRS Coordinator
 - Planning Committee Members
- **Stephenson Disaster Management Institute (SDMI)**
 - Chris Rippetoe – Hazard Mitigation Program Manager
 - Jason Martin – Emergency Management Analyst
 - Brian Stevens – Project Manager
- **Governor's Office of Homeland Security and Emergency Preparedness (GOHSEP)**
 - Jeffrey Giering – State Hazard Mitigation Officer
 - Marion Pearson – Hazard Mitigation Planner



Who is SDMI?

- Stephenson Disaster Management Institute (SDMI) at Louisiana State University
- Non-Academic, Applied Research Unit on campus
- Specialize in providing programmatic support and decision making tools for state and local emergency managers
 - Hazard Mitigation Plans
 - Emergency Operations Plans
 - Geographic Information Systems
 - Application Development
 - Data Visualization
 - Aerial Imagery Collection/Processing





The Hazard Mitigation Plan: What is in it for us?



Hazard Mitigation Is...

- Any action taken to reduce long term risk to life and property;
- On-going process that occurs before, during, and after disasters;
- Mitigation actions help prevent damage to a community's infrastructure, economic, cultural and environmental assets;
- Minimize operational downtime and accelerate recovery of government and the private sector after an event;
- ***Implementation of mitigation actions leads to building stronger, safer and smarter!***



Why Have a Hazard Mitigation Plan

- Planning efforts help our communities become more sustainable and disaster-resilient
 - Focuses efforts on the hazards, disaster-prone areas and identifying appropriate mitigation actions for future projects
- Must have a FEMA approved plan as a condition for receiving certain types of non-emergency disaster assistance
- **No Plan = No Mitigation Money = No Project Funding**



Federal Requirements

CODE OF FEDERAL REGULATIONS

44

Revised as of October 1, 2018

Emergency Management
and
Assistance

- Disaster Mitigation Act of 2000 (DMA 2000)
 - **Section 322** of the Act specifically addresses mitigation planning and requires state and local governments to prepare multi-hazard mitigation plans as a precondition for receiving FEMA mitigation project grants.
- Title 44 Code of Federal Regulations (CFR) §201.6 for FEMA approval and eligibility to apply for FEMA Hazard Mitigation Assistance



Plan Update Requirements

- The plan must be updated every five years
- Must identify & involve a comprehensive group of stakeholders
 - Includes local business, academia and those representing underserved populations (nonprofits, community-based organizations etc.)
- Re-assess vulnerability to natural hazards faced by each jurisdiction
 - Consider any changes and address events that have occurred since the completion of the previous plan
- Incorporate local planning efforts
- Report mitigation strategy (projects) progress and discuss adjustments



The Planning Committee



- Planning committee should consist of people from any department/agency who can provide input to planning process
 - Should also include those who represent private business and industry, as well as those who serve disadvantaged communities
- Responsibilities of jurisdiction representatives include:
 - Verifying and/or updating **Capability Assessment, NFIP, Jurisdiction-owned Building Inventory, and Vulnerable Population data** for the plan
 - Providing status updates for **existing mitigation actions** and proposing **new actions** if necessary.



Hazard Identification And Risk Assessment

Hazards From Previous HMP Include:



- Coastal Hazards
- Dam Failure
- Drought
- Flooding
- Fog
- Levee Failure
- Termites
- Thunderstorms
- Tornadoes
- Tropical Cyclones
- Wildfires



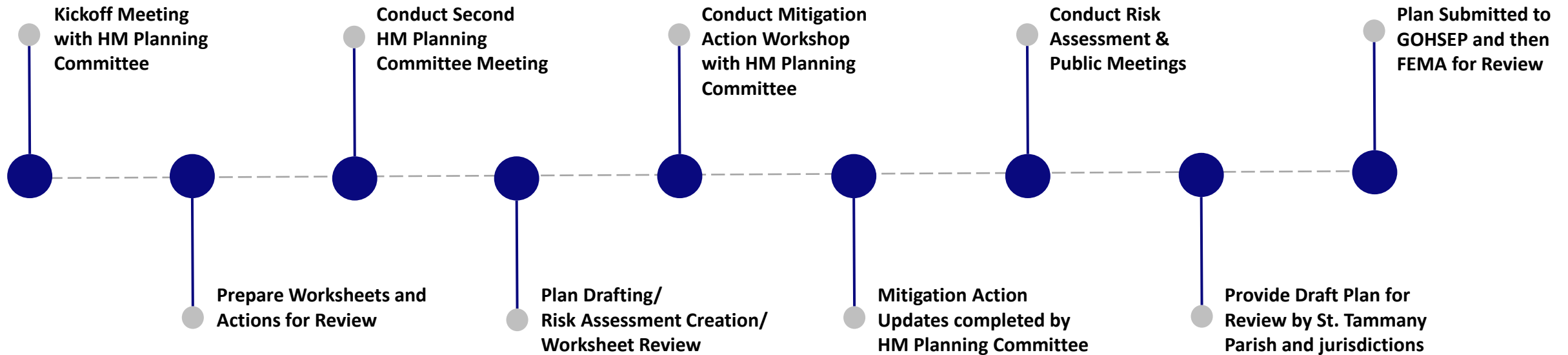
Hazard Identification And Risk Assessment

Hazards based off High/Moderate NRI Classifications Include:

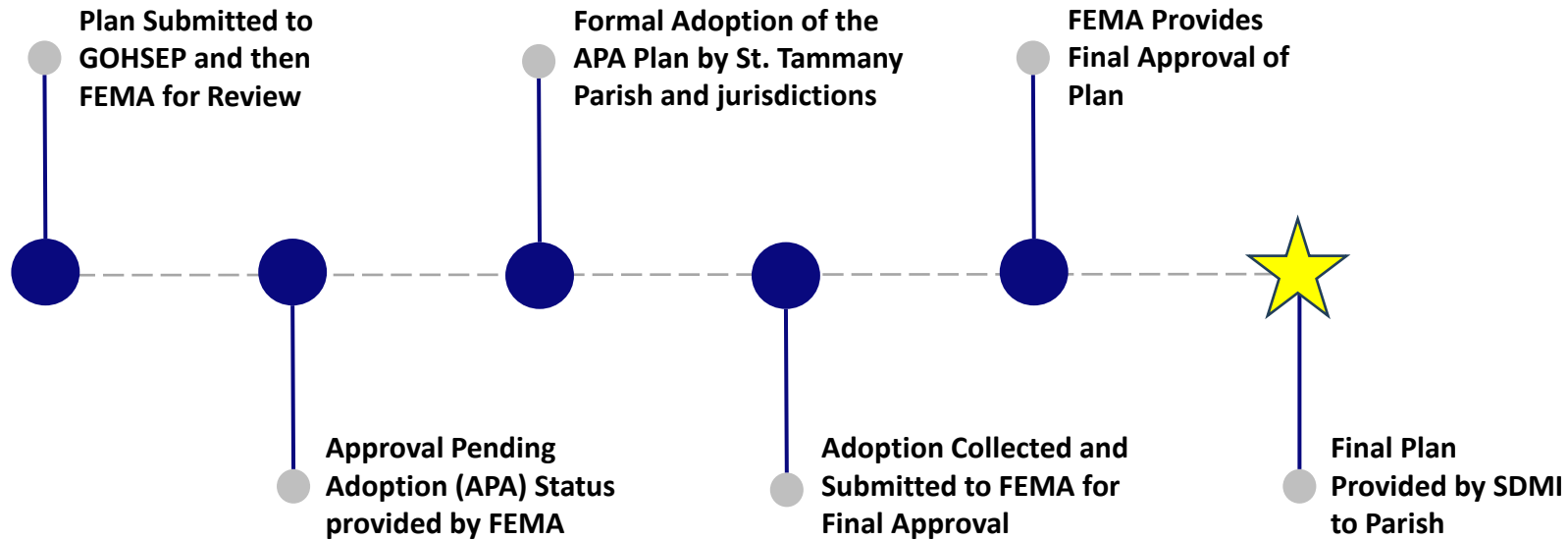
- Coastal Flooding
- Dam Failure*
- Excessive Heat
- Flooding
- Levee Failure*
- Thunderstorms
- Tornadoes
- Tropical Cyclones
- Wildfires
- Winter Weather



Plan Update Process Timeline

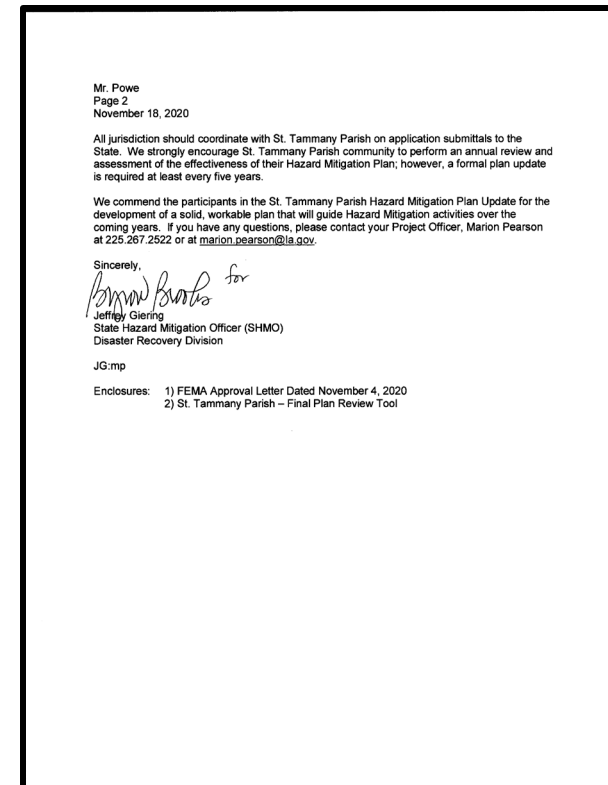


Plan Approval Timeline



LSU | **Stephenson Disaster Management Institute**

- 
- The seal of St. Tammany Parish Government is circular. It features a blue outer ring with the text "ST. TAMMANY" at the top and "PARISH GOVERNMENT" at the bottom, separated by two gold stars. The center of the seal depicts a white pelican with its wings spread, feeding three young chicks in a nest. The nest is set against a light blue background with a subtle pattern.



The Final Product

- FEMA approved Hazard Mitigation Plan
 - Meets requirements of Title 44 Code of Regulations (CFR) §201.6 for approval and eligibility to apply for FEMA Hazard Mitigation Assistance grant programs.
 - A hazard mitigation project strategy for St. Tammany Parish
 - A comprehensive list of parish owned properties
 - Assessment of natural disaster-related risks and vulnerabilities



Community Rating System (CRS)

- The CRS program is a voluntary, incentive-based program that encourages communities to participate in floodplain management practices.
- Participating communities can receive flood insurance premium discounts for all NFIP policies, including those outside of the Special Flood Hazard Area (SFHA)
- Current Community Ratings:
 - St. Tammany Parish – Class 7
 - City of Covington – Class 8
 - City of Mandeville – Class 5
 - City of Slidell – Class 6



Activity 510:

Floodplain Management Plan (FMP)

- The FMP is divided into 10 steps. Each step has a different set of tasks/activities to complete in order to receive credit.
- Some of the steps that are included in the FMP will be accomplished with the completion of the Hazard Mitigation Plan.
- The maximum points an FMP can receive is 382.
- St. Tammany Parish and participating jurisdictions are responsible for facilitating all meetings and data collection that is involved with the completion of the FMP.



Parish Mitigation Survey

- Collects information from citizens regarding their perceptions of local hazards and mitigation efforts
- Results will be included in the plan if there are enough responses

https://lsu.qualtrics.com/jfe/form/SV_8hW0tiW3bKZz5We



SDMI Hazard Mitigation Website

- Repository for materials used during update process
- <https://hmplans.sdmi.lsu.edu/Home/Parish/st-tammany>



LSU | Stephenson Disaster Management Institute

SDMI HOME

HAZARD MITIGATION

Intro Events FEMA Resources Parish Plans Settings

St. Tammany Parish

PLAN DUE DATE: NOVEMBER 3 2025

DEVELOPMENT STATUS

PLAN DEVELOPMENT PLAN REVIEW PLAN ADOPTION COMPLETED

COORDINATION MAY 2024 TBD TBD TBD

PARTICIPATING JURISDICTIONS

- Town of Abita Springs
- City of Covington
- Village of Folsom
- Town of Madisonville
- City of Mandeville
- Town of Pearl River
- Village of Sun
- City of Slidell
- St. Tammany, Unincorporated Areas

JUL 30 MEETING #0: STP PRE-PLANNING DISCUSSION
Zoom
10:00 AM - 11:00 AM 7/30/2024

SEP 17 MEETING #1: STP KICKOFF/EXECUTIVE OVERVIEW MEETING
Mandeville, LA
10:00 AM - 12:00 PM 9/17/2024

PREVIOUS PLANS

2015

2015 ST. TAMMANY HMP UPDATE KICKOFF MEETING
DOWNLOAD

2015 ST. TAMMANY HMP UPDATE PUBLIC MEETING
DOWNLOAD

2015 ST. TAMMANY PARISH HAZARD MITIGATION PLAN
DOWNLOAD

2020

2020 ST. TAMMANY HMP UPDATE PLANNING COMMITTEE MEETING
DOWNLOAD

2020 ST. TAMMANY HMP UPDATE PUBLIC MEETING
DOWNLOAD

2020 ST. TAMMANY PARISH HAZARD MITIGATION PLAN
DOWNLOAD

Survey

Access Survey

LSU

Stephenson Disaster Management Institute • Louisiana State University
Louisiana Emerging Technology Center • Baton Rouge, LA 70803
225.578.0238 Voice • 225.578.6741 Fax
sdmi@lsu.edu

Next Steps

- Identify Neighboring Community
 - Tangipahoa was used previously
- Dates for Next Meetings
 - Next Planning Committee Meeting
 - Mitigation Action Workshop
 - Risk Assessment Review with Committee
 - Public Meeting
 - Additional CRS Meetings*



